

# CLASHDUV PARK

Scale 1: 1 500



- Contour (2.5 metres)
- - - Form Line
- Knoll
- Boundary Line
- × Special Man-Made Features
- Stone Wall
- Fence
- High Fence
- Uncrossable River
- Small Marsh
- - - Vegetation Boundary
- Playground Equipment
- Single Tree
- × Tree Stump
- Hedge
- Boulder
- Building
- ↑ Tall Lamp Post




CORK CITY COUNCIL  
 Recreation, Amenity & Culture Dept.  
 Abbeycourt House,  
 Georges Quay, Cork  
 Tel 021- 4924000  
 recreation@corkcity.ie

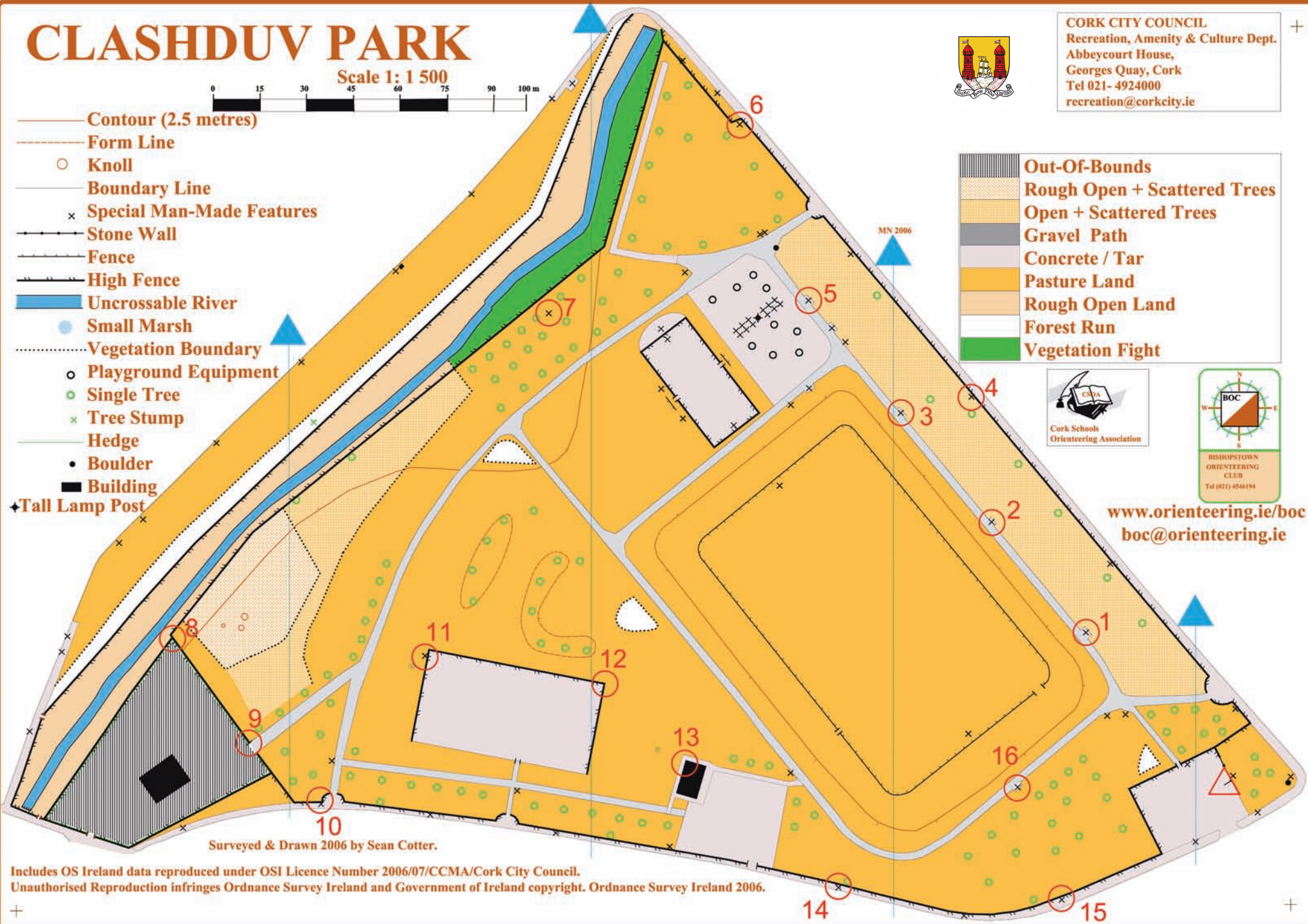
- ▨ Out-Of-Bounds
- ▨ Rough Open + Scattered Trees
- ▨ Open + Scattered Trees
- ▨ Gravel Path
- ▨ Concrete / Tar
- ▨ Pasture Land
- ▨ Rough Open Land
- ▨ Forest Run
- ▨ Vegetation Fight



Cork Schools  
 Orienteering Association



[www.orienteering.ie/boc](http://www.orienteering.ie/boc)  
[boc@orienteering.ie](mailto:boc@orienteering.ie)



Surveyed & Drawn 2006 by Sean Cotter.

Includes OS Ireland data reproduced under OSI Licence Number 2006/07/CCMA/Cork City Council.  
 Unauthorised reproduction infringes Ordnance Survey Ireland and Government of Ireland copyright. Ordnance Survey Ireland 2006.

# CLASHDUV PARK

Scale 1: 1 500



- Contour (2.5 metres)
- Form Line
- Knoll
- Boundary Line
- × Special Man-Made Features
- Stone Wall
- Fence
- High Fence
- Uncrossable River
- Small Marsh
- Vegetation Boundary
- Playground Equipment
- Single Tree
- × Tree Stump
- Hedge
- Boulder
- Building
- ✦ Tall Lamp Post




CORK CITY COUNCIL  
 Recreation, Amenity & Culture Dept.  
 Abbeycourt House,  
 Georges Quay, Cork  
 Tel 021- 4924000  
 recreation@corkcity.ie

- ▨ Out-Of-Bounds
- ▨ Rough Open + Scattered Trees
- ▨ Open + Scattered Trees
- ▨ Gravel Path
- ▨ Concrete / Tar
- ▨ Pasture Land
- ▨ Rough Open Land
- ▨ Forest Run
- ▨ Vegetation Fight



Cork Schools  
 Orienteering Association



BISHOPSTOWN  
 ORIENTEERING  
 CLUB  
 Tel (021) 4541194

[www.orienteering.ie/boc](http://www.orienteering.ie/boc)  
[boc@orienteering.ie](mailto:boc@orienteering.ie)

Surveyed & Drawn 2006 by Sean Cotter.

Includes OS Ireland data reproduced under OSI Licence Number 2006/07/CCMA/Cork City Council.  
 Unauthorised reproduction infringes Ordnance Survey Ireland and Government of Ireland copyright. Ordnance Survey Ireland 2006.