




















# Map Legend

Reduce the size of this window to view legend alongside open map



















## City Centre/Docklands Zoning Objectives Maps

Figures 9.1 and 9.4

 Commercial Core area	 Business and technology
 City centre retail area	 Business and technology / ICRN
 Potential expansions to city centre retail area	 Science technology/education
 Higher order retail development sites	 Neighbourhood centre
 Primary retail frontages	 Proposed neighbourhood centre
 Key secondary retail frontages	 Seveso site
 Inner city residential neighbourhood (ICRN)	 City sector boundaries
 Mixed use opportunity site	 Sports grounds
 Public open space	 River/waterways
 Ridge protection zone	

## City Centre/Docklands Development Objectives Maps

Figures 9.2 and 9.5

 Area of special character	 Strategic pedestrian linkage
 Tourist improvement area	 Quayside amenity area
 Street improvement area	 Reintroduce two-way traffic
 Areas in which through-traffic should be minimised	 Proposed vehicular bridge
 Pedestrian priority area	 Proposed pedestrian bridge
 Road improvements/provision	 Focal public space improvement
 Key new streets/linkages	 Pedestrian junction improvement
 Commercial street improvement	 City sector boundaries
 Boulevard road widening	 River/waterways

## Suburban Areas Zoning and Development Objective Maps

Figures 10.1–10.5

 Residential, community and local services	 Existing walkways/cycleways
 District centre	 Proposed - upgrade walkways/cycleways
 Neighbourhood centre	 Cyclelanes
 Light industry and related uses	 Proposed railway station
 Business and technology	 Park and Ride
 General industry	 Civic amenity site
 Mixed use opportunity site	 Proposed woodland
 Public open space	 Quayside amenity area
 Sports grounds	 Proposed pedestrian bridge
 Landscape protection zone (Objectives A-D see Table 8.1)	 Housing refurbishment
 Ridge protection zone	 Seveso site
 Street improvement area	 City sector boundaries
 Road improvements/provision	 River/waterways